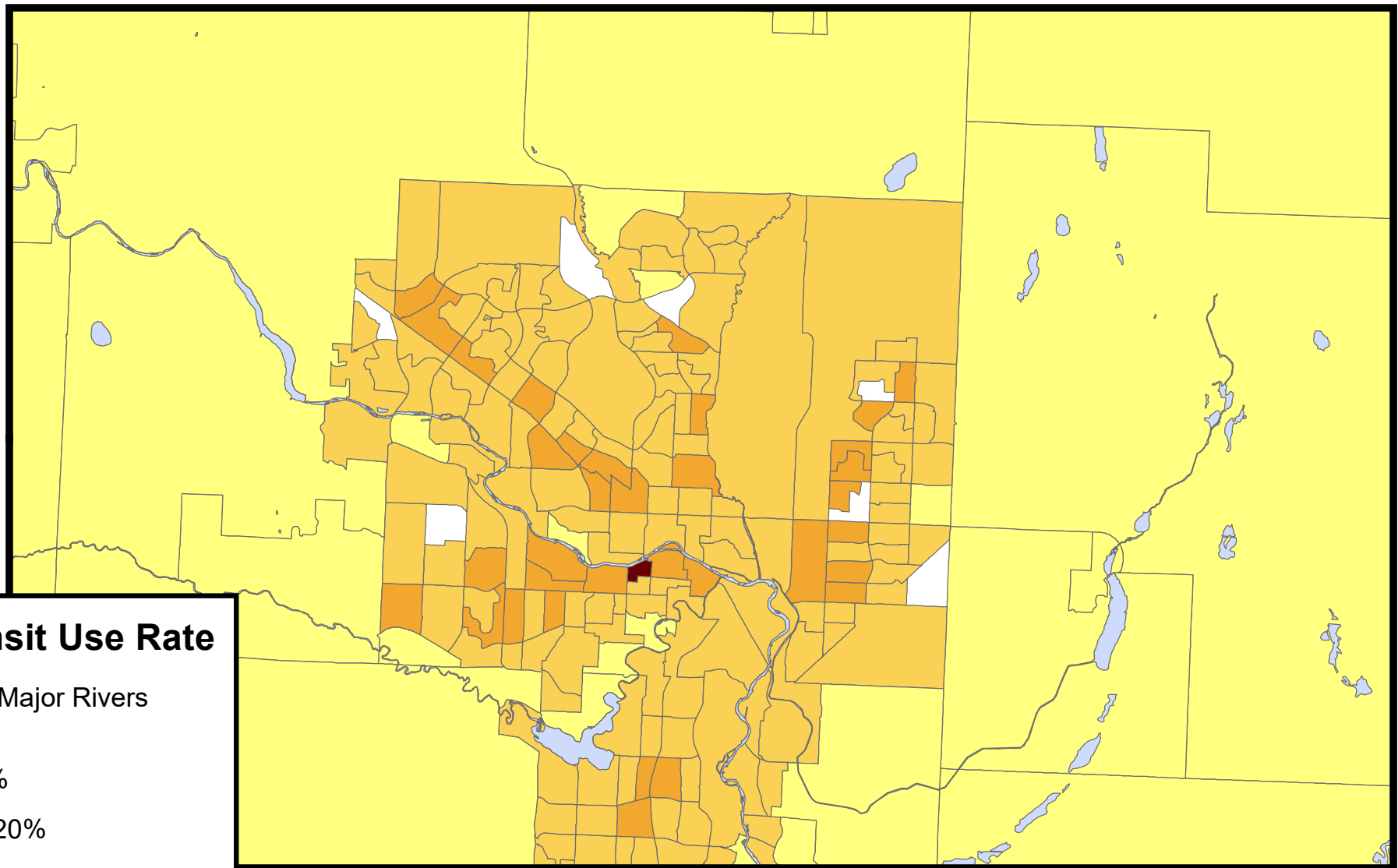








# Calgary Public Transit Use Rate by Census Tract

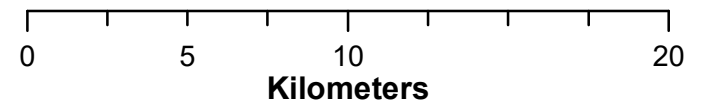
Matt Campos - GEOB 270 - Produced August 14th, 2019

Coordinate System: NAD 1984 UTM Zone 10N



## Public Transit Use Rate

-  Lakes & Major Rivers
-  0% - 10%
-  10.1% - 20%
-  20.1% - 30%
-  30.1% - 30%
-  30.1% - 35.1%



Sources: Statistics Canada, University of Toronto CHASS Site